PROJECT REFERENCE NO.	SHEET NO.
17BP.14.R.109	UO-2

UTILITIES BY OTHERS

NOTE:
ALL PROPOSED UTILITY WORK SHOWN ON THIS SHEET WILL BE DONE BY OTHERS

LEGEND

- PROPOSED JOINT-USE UTILITY POLE
- PROPOSED POWER POLE
- PROPOSED TELEPHONE POLE

PRELIMINARY PLANS
DO NOT USE FOR CONSTRUCTION

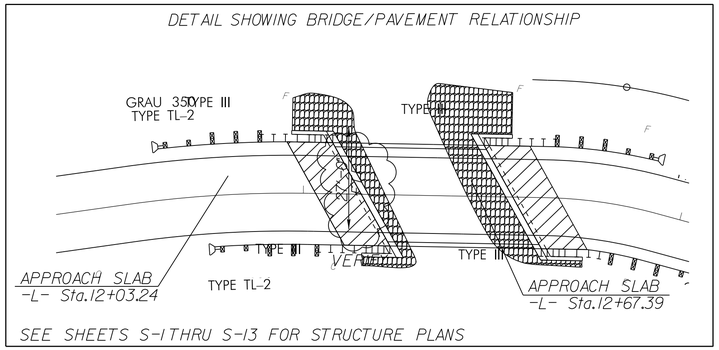

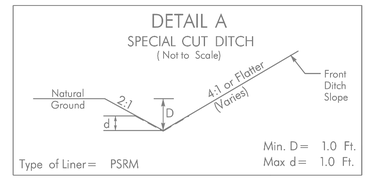

FROM STA. 10+70 TO STA. 11+30 RT

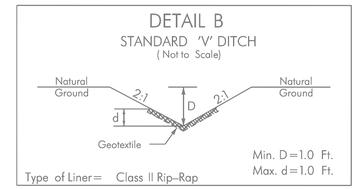

FROM STA. 12+15 TO STA. 12+30 RT

NAD 83/
NA 2011

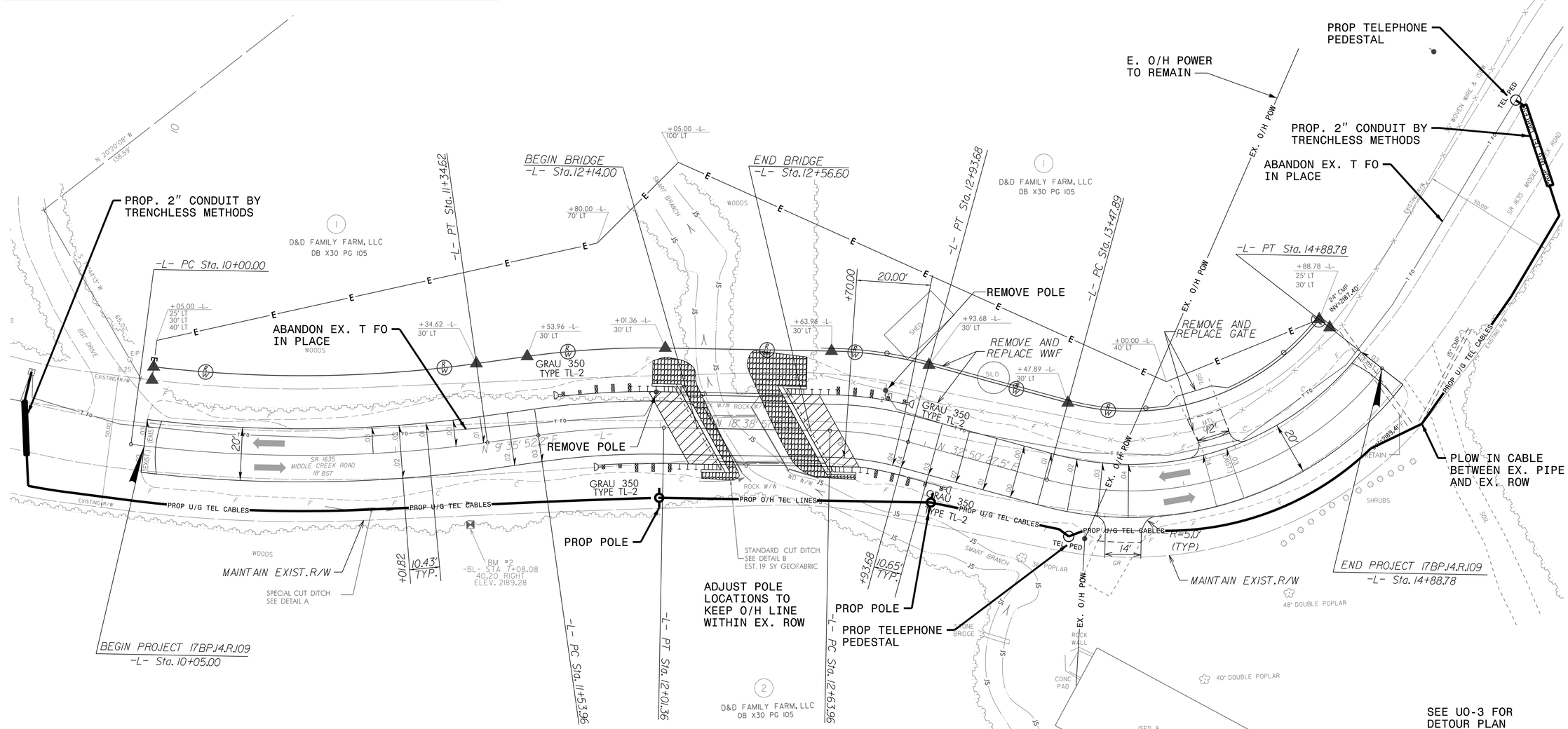

CURVE DATA FOR -L-

PI Sta 10+67.72	PI Sta 11+77.71	PI Sta 12+78.89	PI Sta 14+27.73
Δ = 15° 25' 35.9" (LT)	Δ = 9° 03' 05.5" (RT)	Δ = 14° 11' 29.8" (RT)	Δ = 67° 16' 20.1" (LT)
D = 11° 27' 33.0"	D = 19° 05' 54.9"	D = 47° 44' 47.3"	D = 47° 44' 47.3"
L = 134.62'	L = 47.39'	L = 29.72'	L = 140.89'
T = 67.72'	T = 23.75'	T = 14.94'	T = 79.84'
R = 500.00'	R = 300.00'	R = 120.00'	R = 120.00'
SE = EXIST.	SE = .03	SE = .03	SE = .04

UTILITIES BY OTHER PLANS PREPARED BY:
DAVIS • MARTIN • POWELL
ENGINEERS & SURVEYORS
6415 OLD PLANK RD. HIGH POINT, NC 27265
PHONE: (336)886-4821 FAX: (336)886-4458
WWW.DMP-INC.COM LICENSE: F-0245

29-APR-2015 14:18
B:\2013\130164\Bridge 310\Plans\550310_ut_rdy_psh04_UO-2.dgn
Davis-Martin-Powell and Associates